Housekeeping – Schedule A Mapping Errors

Housekeeping mapping amendments are recommended to restore the land use designation of six parcels to their original land use designations. The parcels and their current and original land use designations are identified in the tables below.

Parcel	Current Land Use Designation – Bylaw No. 2491	Original Land Use Designation – Bylaw No. 2199
6970 Blueberry Trail	Protected Natural Area	Residential – Very Low (detached)
		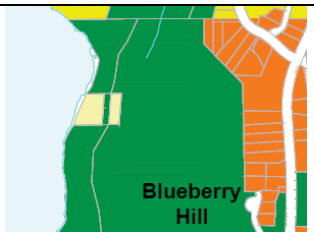
2111 Whistler Road	Residential – Low to Medium (detached/multiple)	Residential – Visitor Accommodation
		
5483 Stonebridge Place	Protected Natural Area	Transportation, Works, Utilities, and Community Facilities
	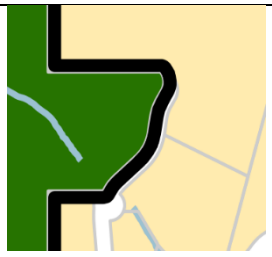	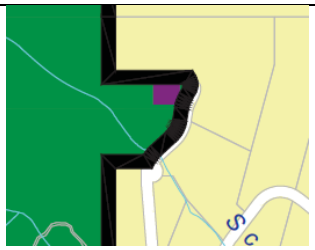

Parcel	Current Land Use Designation – Bylaw No. 2491	Original Land Use Designation – Bylaw No. 2199
1430 Alpha Lake Road	Industrial Service Commercial – Function Junction	Industrial Service Commercial – Function Junction and Residential – Low to Medium (detached/multiple)
		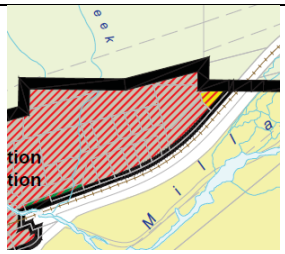
No Civic Address	Industrial Service Commercial – Function Junction	Industrial Service Commercial – Function Junction and Protected Natural Area
	